

TOTAL EXTENT (AS PER DOC.) : 3480 SQ.M
ROAD AREA : 1413 SQ.M
TOTAL NO OF PLOTS : 20 Nos.

NOTE:





1. SPLAY - 1.5M x 1.5M, 3.0M x 3.0M
2. MEASUREMENTS ARE INDICATED EXCLUDING SPLAY DIMENSIONS
3.  ROAD AREA WAS HANDED OVER TO THE LOCAL BODY VIDE GIFT DEED
DOC. NO. 2718 / 2018, DATED: 15.03.2018 @ SRO, AVADI.

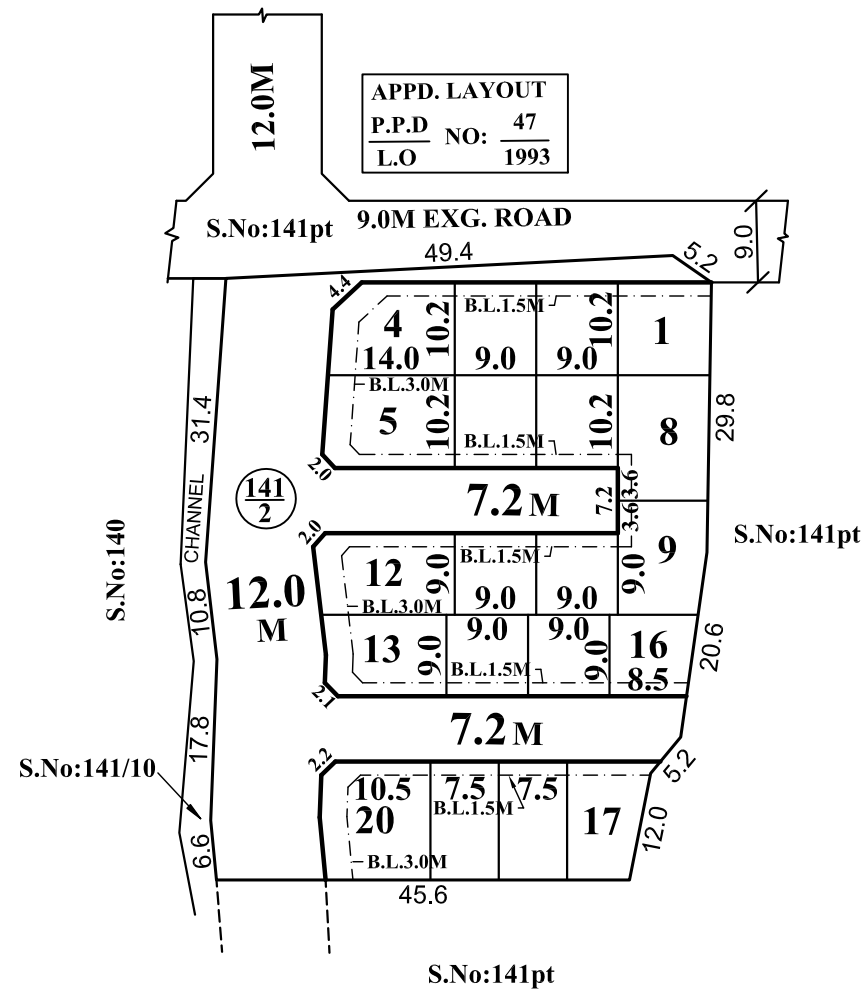
CONDITION:

DR RULE NO: 29 (11)

THE COST OF LAYING IMPROVEMENTS TO THE SYSTEMS INRESPECT OF ROAD, WATER SUPPLY, SEWERAGE, DRAINAGE OR ELECTRIC POWER SUPPLY THAT MAY BE REQUIRED AS ASSESSED BY THE COMPETENT AUTHORITY, SHALL BE BORNE BY THE APPLICANT.

LEGEND:

-  SITE BOUNDARY
-  ROADS GIFTED TO THE LOCAL BODY
-  EXISTING ROAD
-  CHANNEL



CONDITIONS:

THE LAYOUT APPROVED IS VALID SUBJECT TO OBTAINING SANCTION FROM THE LOCAL BODY CONCERNED.

P.P.D NO: 31
L.O 2018

APPROVED

VIDE LETTER NO : L1 / 4115 / 2017

DATE : 16 / 05 / 2018

OFFICE COPY

FOR MEMBER SECRETARY
 CHENNAI METROPOLITAN
 DEVELOPMENT AUTHORITY

THIRUNINRAVUR TOWN PANCHAYAT

LAYOUT OF HOUSE SITES IN S.Nos: 141 / 2 OF THIRUNINRAVUR 'A' VILLAGE.

SCALE : 1:800 (ALL MEASUREMENTS ARE IN METRE)

