


TOTAL EXTENT (AS PER PATTA) : 2110 SQ.M
ROAD AREA : 753 SQ.M
NO.OF.PLOTS : 8 NOS

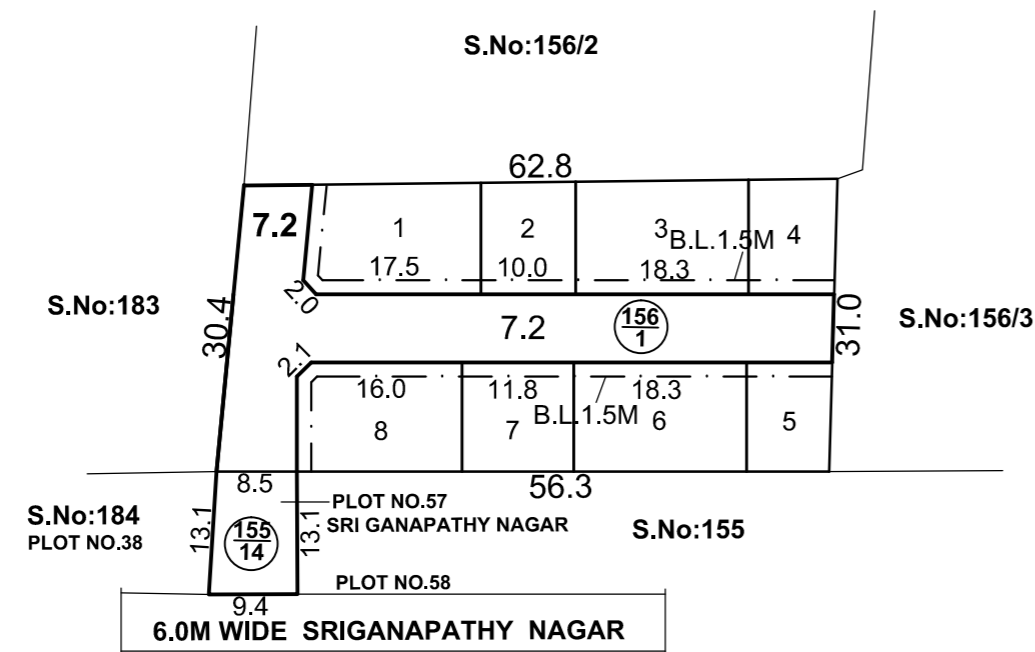
NOTE:

1. SPLAY - 1.5M x 1.5M
2. MEASUREMENTS ARE INDICATED EXCLUDING SPLAY DIMENSIONS
3.  ROAD AREA WAS ALREADY HANDED OVER TO THE LOCAL BODY.
 VIDE GIFT DEED DOCUMENT NO. 4078/2017, DATE:26/4/2017 @ CHENNAI SOUTH JOINT I SRO SAIDAPET




CONDITION:

DR RULE NO : 29 (11)

THE COST OF LAYING IMPROVEMENTS TO THE SYSTEMS INRESPECT OF ROAD, WATER SUPPLY, SEWERAGE, DRAINAGE OR ELECTRIC POWER SUPPLY THAT MAY BE REQUIRED AS ASSESSED BY THE COMPETENT AUTHORITY SHALL BE BORNE BY THE APPLICANT.



LEGEND :

-  SITE BOUNDARY
-  ROADS GIFTED TO LOCAL BODY
-  EXISTING ROAD

CONDITION:-

THE SUB-DIVISION APPROVAL IS VALID SUBJECT TO OBTAINING SANCTION FROM THE LOCAL BODY CONCERNED.

P.P.D NO 33
L.O. 2017

APPROVED

VIDE LETTER NO : L1/18269/2015

DATED : 10 / 08 / 2017

OFFICE COPY

**FOR MEMBER SECRETARY
 CHENNAI METROPOLITAN
 DEVELOPMENT AUTHORITY**



GREATER CHENNAI CORPORATION ZONE - XIV

SUB - DIVISION OF HOUSE SITES IN S.NO.155/14 AND S.NO.156/1 OF PALLIKARANAI VILLAGE.

SCALE - 1:800 (ALL MEASUREMENTS ARE IN METRE)