

**TOTAL EXTENT : 1854 SQ.M**

**ROAD AREA : 725 SQ.M**

**TOTAL NO. OF PLOTS : 9 NOS**




**NOTE:**

1. SPLAY - 1.5M x 1.5M
2. MEASUREMENTS ARE INDICATED EXCLUDING SPLAY DIMENSIONS
3.  ROAD AREA WAS ALREADY HANDED OVER TO THE LOCAL BODY  
VIDE GIFT DEED DOC.NO : 348 / 2017 & 349 / 2017, DATED : 24 / 01 / 2017 @ SRO, PAMMAL

**CONDITIONS:**

- (1) DR RULE NO: 29 (11)  
THE COST OF LAYING IMPROVEMENTS TO THE SYSTEMS INRESPECT OF ROAD, WATER SUPPLY, SEWERAGE, DRAINAGE OR ELECTRIC POWER SUPPLY THAT MAY BE REQUIRED AS ASSESSED BY THE COMPETENT AUTHORITY, SHALL BE BORNE BY THE APPLICANT.
- (2) BEFORE PERMITTING ANY CONSTRUCTION IN THE S.NO.253/2&3 OF GERUGAMBAKKAM VILLAGE, NOC FROM THE FOLLOWING DEPARTMENTS SHALL HAVE TO BE TAKEN:
1. THE REGIONAL EXECUTIVE DIRECTOR, AAI, SOUTHERN REGION, OPERATIONAL OFFICE, CHANNAI-27.
  2. THE AIRPORT DIRECTOR, AAI, OPERATIONAL OFFICE, CHENNAI AIRPORT, CHANNAI-27.

**LEGEND:**

-  SITE BOUNDARY
-  ROADS ALREADY GIFTED
-  EXISTING ROAD

**CONDITIONS:**

**THE LAYOUT APPROVED IS VALID SUBJECT TO OBTAINING SANCTION FROM THE LOCAL BODY CONCERNED.**

**P.P.D No : 05**  
**L.O 2017**

**APPROVED**

**VIDE LETTER No : L1 / 11289 / 2016**  
**DATE : 01 / 03 / 2017**

FOR MEMBER SECRETARY  
CHENNAI METROPOLITAN  
DEVELOPMENT AUTHORITY

**KUNDRATHUR PANCHAYAT UNION**  
**LAYOUT OF HOUSE SITES IN S.Nos: 253 / 2&3 OF GERUGAMBAKKAM VILLAGE**  
SCALE : 1:800 (ALL MEASUREMENTS ARE IN METRE.)

