



TOTAL EXTENT : 8295 SQ.M
LAND RESERVED FOR ARTERIAL ROAD : 729 SQ.M
PROPOSED TOTAL EXTENT : 7566SQ.M
ROAD AREA : 2443 SQ.M
ROAD SIDE PARK AREA : 52SQ.M
TOTAL NO. OF PLOTS : 43 NOS.

NOTE:






1. SPLAY - 3.0M x 3.0M, 1.5M x 1.5M
2. MEASUREMENTS ARE INDICATED EXCLUDING SPLAY DIMENSIONS
3.  ROAD AREA } WERE ALREADY HANDED OVER TO THE LOCAL BODY
 ROAD SIDE PARK } VIDE GIFT DEED DOC. NO.15573/2016, DATED:29.11.2016

CONDITIONS:

DR RULE NO: 29 (11)

THE COST OF LAYING IMPROVEMENTS TO THE SYSTEMS INRESPECT OF ROAD, WATER SUPPLY, SEWERAGE, DRAINAGE OR ELECTRIC POWER SUPPLY THAT MAY BE REQUIRED AS ASSESSED BY THE COMPETENT AUTHORITY, SHALL BE BORNE BY THE APPLICANT.

LEGEND:

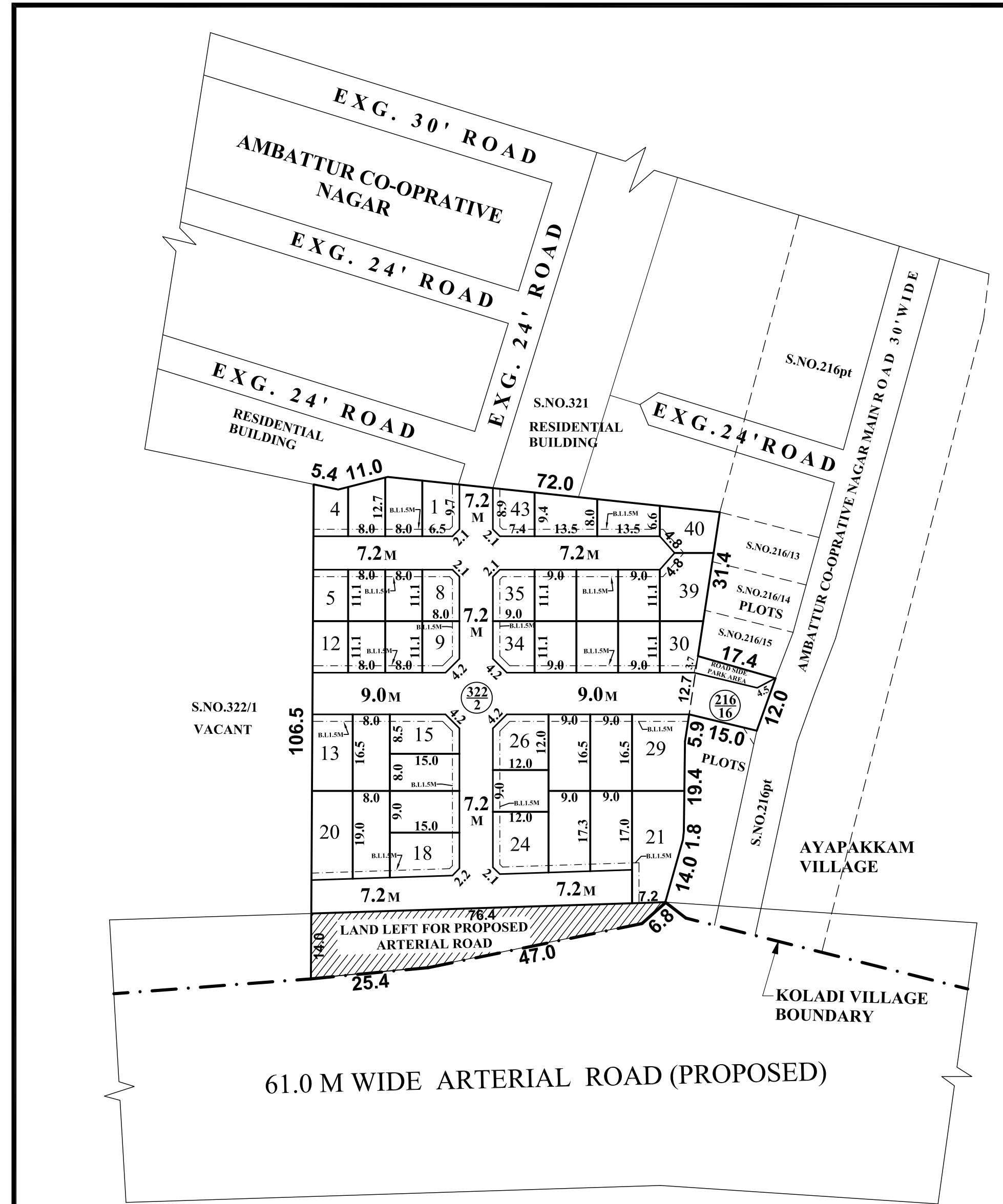
-  SITE BOUNDARY
-  ROAD GIFTED TO LOCAL BODY
-  EXISTING ROAD
-  PROPOSED ARTERIAL ROAD
-  ROAD SIDE PARK GIFTED TO LOCAL BODY

CONDITIONS:
 THE LAYOUT APPROVED IS VALID SUBJECT TO OBTAINING SANCTION FROM THE LOCAL BODY CONCERNED.

P.P.D	NO:	36
L.O		2016
APPROVED		
VIDE LETTER NO	:	L1 / 7008 / 2016
DATE	:	29 / 12 / 2016

OFFICE COPY

FOR MEMBER SECRETARY
 CHENNAI METROPOLITAN
 DEVELOPMENT AUTHORITY



VILLIVAKKAM PANCHAYAT UNION
 LAYOUT OF HOUSE SITES IN S.Nos: 216/16 & 322/2 OF AYAPAKKAM VILLAGE.
 SCALE : 1:800 (ALL MEASUREMENTS ARE IN METRE)

