


**TOTAL EXTENT** = 2753 Sq.M  
**ROAD AREA** = 328 Sq.M  
**TOTAL NO. OF PLOTS** = 15 Nos.

**NOTE:**




1. SPLAY - 1.5M x 1.5M
2. MEASUREMENTS ARE INDICATED EXCLUDING SPLAY DIMENSIONS
3.  ROAD AREA WAS ALREADY HANDED OVER TO THE LOCAL BODY  
 VIDE GIFT DEED DOC.No:6432 / 2016, DATED: 20 / 06 / 2016

**CONDITION**

**DR RULE No: 29 (11):**

THE COST OF LAYING IMPROVEMENTS TO THE SYSTEMS INRESPECT OF ROAD, WATER SUPPLY, SEWERAGE, DRAINAGE OR ELECTRIC POWER SUPPLY THAT MAY BE REQUIRED AS ASSESSED BY THE COMPETENT AUTHORITY, SHALL BE BORNE BY THE APPLICANT.

**LEGEND**

-  SITE BOUNDARY
-  ROAD GIFTED TO LOCAL BODY
-  EXISTING ROAD

**CONDITIONS:**

THE LAYOUT APPROVED IS VALID SUBJECT TO OBTAINING SANCTION FROM THE LOCAL BODY CONCERNED.

**P.P.D** NO : 26  
**L.O** 2016

**APPROVED**

VIDE LETTER NO : L1 / 4457 / 2015  
 DATE : 07 / 09 / 2016

**OFFICE COPY**

FOR MEMBER SECRETARY  
 CHENNAI METROPOLITAN  
 DEVELOPMENT AUTHORITY

**GREATER CHENNAI CORPORATION, ZONE-XIV**

**LAYOUT OF HOUSE SITES IN S.Nos: 171/1B2, 2B1, 2B2, 2B3, 2B4, 2C OF PALLIKARANAI VILLAGE.**

SCALE : 1:800 (ALL MEASUREMENTS ARE IN METRE.)

