


TOTAL EXTENT : 4047 SQ.M
 ROAD AREA : 1248 SQ.M
 NO.OF.PLOTS : 20 NOS
 CONVENIENT SHOP : 1 NO

NOTE:





1. SPLAY - 1.5M x 1.5M
2. MEASUREMENTS ARE INDICATED EXCLUDING SPLAY DIMENSIONS
3.  ROAD AREA WAS ALREADY HANDED OVER TO THE LOCAL BODY
 VIDE GIFT DEED DOCUMENT NO. 7165 / 2015, DATE: 11.9.2015.

CONDITIONS:

DR RULE NO : 29 (11)

THE COST OF LAYING IMPROVEMENTS TO THE SYSTEMS INRESPECT OF ROAD, WATER SUPPLY, SEWERAGE, DRAINAGE OR ELECTRIC POWER SUPPLY THAT MAY BE REQUIRED AS ASSESSED BY THE COMPETENT AUTHORITY SHALL BE BORNE BY THE APPLICANT.

LEGEND:

-  SITE BOUNDARY
-  PROPOSED ROAD
-  EXISTING ROAD
-  CONVENIENT SHOP

CONDITIONS:

THE LAYOUT APPROVED IS VALID SUBJECT TO OBTAINING SANCTION FROM THE LOCAL BODY CONCERNED.

P.P.D NO: 36
 L.O 2015

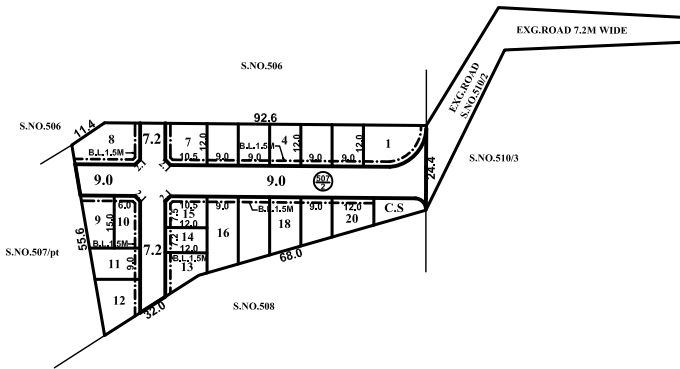
APPROVED

VIDE LETTER NO : L1 / 12151 / 2014

DATE : 17 / 11 / 2015

OFFICE COPY

FOR MEMBER SECRETARY
 CHENNAI METROPOLITAN
 DEVELOPMENT AUTHORITY



KUNDRATHUR PANCHAYAT UNION

LAYOUT OF HOUSE SITES IN S.No: 507/2 OF VARADHARAJAPURAM VILLAGE.

SCALE - 1:800 (ALL MEASUREMENTS ARE IN METRE)