


TOTAL EXTENT : 6050 SQ.M
ROAD AREA : 1669 SQ.M
TOTAL NO. OF PLOTS : 42 NOS.




NOTE:

1. SPLAY - 1.5M X 1.5M
2. MEASUREMENTS ARE INDICATED EXCLUDING SPLAY DIMENSIONS
3.  ROAD AREA WAS ALREADY HANDED OVER TO THE LOCAL BODY VIDE GIFT DEED DOCUMENT NO.7178/2014, DATE:10.9.2014, AND RECTIFICATION DEED NO.8301/2014,DATED:27/10/2014.

DR. RULE NO. 29(11)

THE COST OF LAYING IMPROVEMENTS TO THE SYSTEMS INRESPECT OF ROAD, WATER SUPPLY, SEWERAGE, DRAINAGE OR ELECTRIC POWER SUPPLY THAT MAY BE REQUIRED AS ASSESSED BY THE COMPETENT AUTHORITY, SHALL BE BORNE BY THE APPLICANT.

LEGEND:

-  SITE BOUNDARY
-  PROPOSED ROAD
-  EXISTING ROAD

CONDITION:-

THE LAYOUT APPROVAL IS VALID SUBJECT TO OBTAINING SANCTION FROM THE LOCAL BODY CONCERNED.

P.P.D	NO.	31
L.O.		2014
APPROVED		
VIDE LETTER NO	:	L1/ 18033 / 2013
DATE	:	24 / 12 / 2014
OFFICE COPY		
FOR MEMBER SECRETARY CHENNAI METROPOLITAN DEVELOPMENT AUTHORITY		

KUNDRATHUR PANCHAYAT UNION

LAYOUT OF HOUSE SITES IN S.Nos: 280/2A AND S.No. 280/2B OF PALANTHANDALAM VILLAGE.

SCALE - 1:800 (ALL MEASUREMENTS ARE IN METRE)

