


TOTAL EXTENT : 4974 SQ.M
ROAD AREA : 1760 SQ.M
TOTAL NO. OF PLOTS : 21 NOS

NOTE:




1. SPLAY - 3.0M x 3.0M, 4.5M x 4.5M
2. MEASUREMENTS ARE INDICATED EXCLUDING SPLAY DIMENSIONS
3.  ROAD AREA WAS ALREADY HANDED OVER TO THE LOCAL BODY.
 VIDE GIFT DEED DOCUMENT NO: 610/2012, DATED. 31-01-2012.

CONDITION:

DR RULE NO: 29 (11)

THE COST OF LAYING IMPROVEMENTS TO THE SYSTEMS IN RESPECT OF ROAD, WATER SUPPLY, SEWERAGE, DRAINAGE OR ELECTRIC POWER SUPPLY THAT MAY BE REQUIRED AS ASSESSED BY THE COMPETENT AUTHORITY, SHALL BE BORNE BY THE APPLICANT.

LEGEND:

-  SITE BOUNDARY
-  PROPOSED ROAD
-  EXISTING ROAD

CONDITIONS:
 THE LAYOUT APPROVED IS VALID SUBJECT TO OBTAINING SANCTION FROM THE LOCAL BODY CONCERNED.

P.P.D NO: 11
L.O 2011
APPROVED
 VIDE LETTER NO : L1 / 17651 / 2010
 DATE : 22 / 02 / 2012

OFFICE COPY

FOR MEMBER SECRETARY
 CHENNAI METROPOLITAN
 DEVELOPMENT AUTHORITY



KUNDRATHUR PANCHAYAT UNION
LAYOUT OF HOUSE SITES IN S.NO:278/1C4, 279/1A, 1B1, 1B2, 1C1, OF PALANTHANDALAM VILLAGE.

SCALE : 1:800 (ALL MEASUREMENTS ARE IN METRE.)