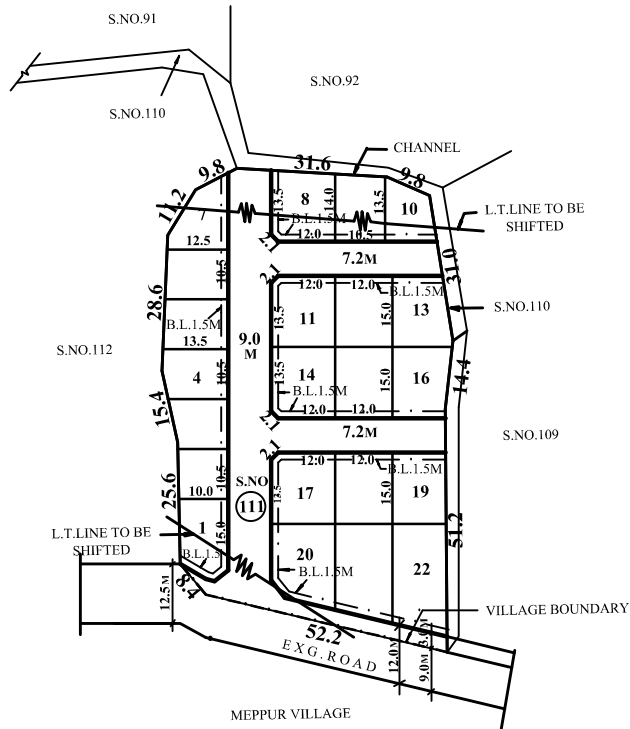



TOTAL EXTENT : 5300 SQ.M.

ROAD AREA : 1505 SQ.M.

TOTAL NO OF PLOTS : 22 NOS



NOTE:




1. SPLAY - 1.5M x 1.5M
2. MEASUREMENTS ARE INDICATED EXCLUDING SPLAY DIMENSIONS
3.  ROAD AREA WAS ALREADY HANDED OVER TO THE LOCAL BODY
VIDE GIFT DEED DOCUMENT NO. 174 / 2012. DATE - 25/ 1 / 2012

CONDITION:

DR RULE NO: 29 (11)

THE COST OF LAYING IMPROVEMENTS TO THE SYSTEMS INRESPECT OF ROAD, WATER SUPPLY, SEWERAGE, DRAINAGE OR ELECTRIC POWER SUPPLY THAT MAY BE REQUIRED AS ASSESSED BY THE COMPETENT AUTHORITY, SHALL BE BORNE BY THE APPLICANT.

LEGEND:

-  SITE BOUNDARY
-  PROPOSED ROAD
-  EXISTING ROAD

CONDITION:-

THE LAYOUT APPROVAL IS VALID SUBJECT TO OBTAINING SANCTION FROM THE LOCAL BODY CONCERNED

P.P.D NO: **4**
L.O **2012**

APPROVED

VIDE LETTER NO : L1/ 6515 / 2011

DATE : 7 / 2 / 2012

OFFICE COPY

FOR MEMBER SECRETARY
CHENNAI METROPOLITAN
DEVELOPMENT AUTHORITY

POONAMALLEE PANCHAYAT UNION

LAYOUT OF HOUSE SITES IN S.NO.111 OF AGARAMMEL VILLAGE.

SCALE - 1:800 (ALL MEASUREMENTS ARE IN METRE)

