

TOTAL EXTENT : 5960 M²
 ROAD AREA : 1901 M²
 No OF FLOTS : 26 Nos.





NOTE :-

1. SPLAY 3.0M X 3.0M, 1.5M X 1.5M
2. MEASUREMENTS INDICATED ARE EXCLUDING THE SPLAY DIMENSIONS.
3. ROAD AREA WAS ALREADY HANDED OVER TO THE LOCAL BODY VIDE GIFT DEED DOC. No: 6001/2009 Dt. 28.8.2009
4. PROPOSED CULVERT SHOULD BE CONSTRUCTED BY THE APPLICANT AT HIS OWN COST BEFORE SANCTION OF THE LAYOUT BY THE LOCAL BODY.

CONDITIONS -

1. DR RULE No: 24(II)
 THE COST OF LAYING IMPROVEMENTS TO THE SYSTEMS IN RESPECT OF ROAD, WATER SUPPLY, SEWERAGE, DRAINAGE OR ELECTRIC POWER SUPPLY THAT MAY BE REQUIRED AS ASSESSED BY THE COMPETENT AUTHORITY SHALL BE BORNE BY THE APPLICANT.
2. THE CONDITIONS OF THASILDAR, AMBATHUR TALUK VIDE LETTER NO 31740/2008 Dt: 10.10.2008 ARE TO BE COMPLIED BY THE APPLICANT BEFORE FORMATION OF THE LAYOUT.

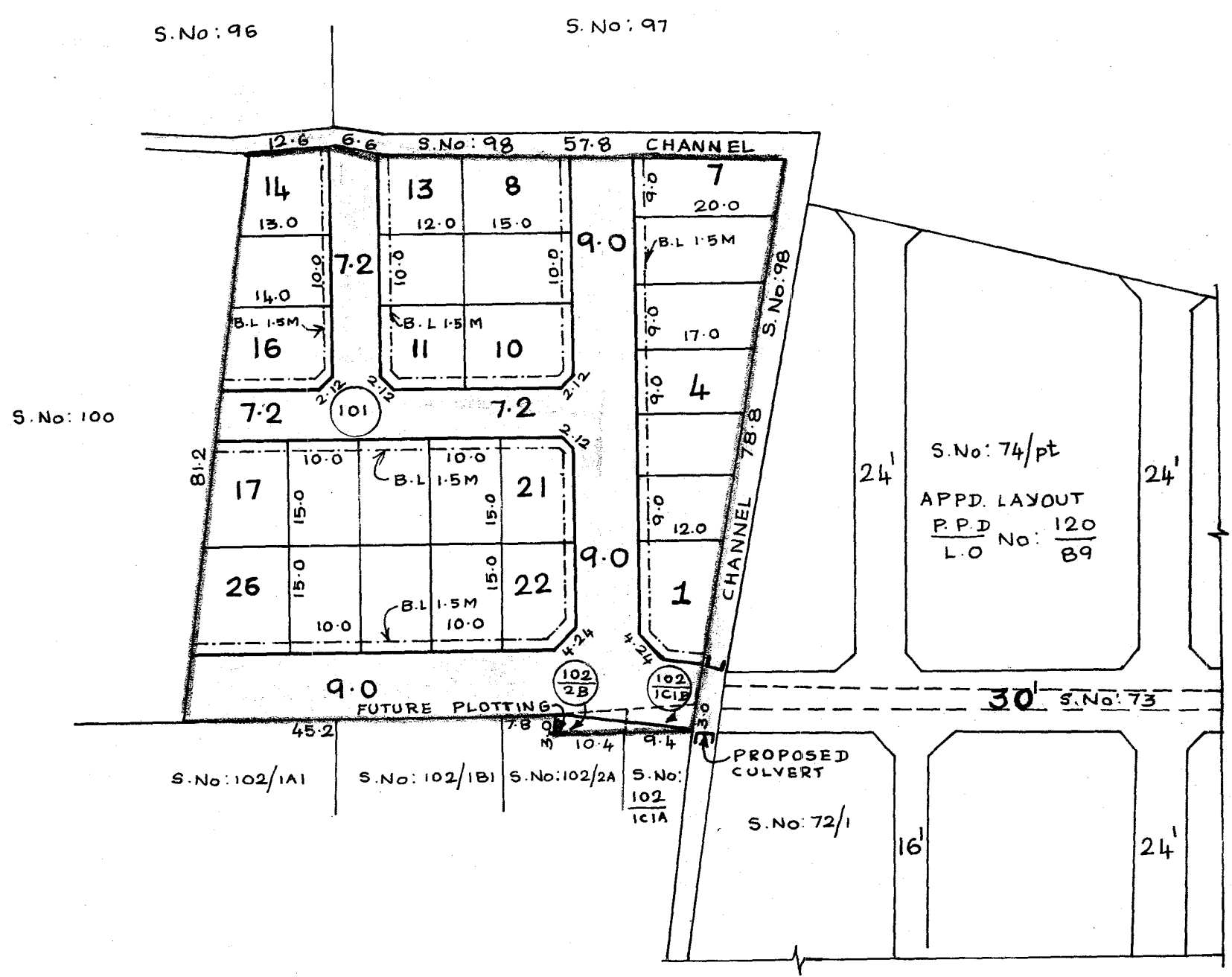

LEGEND :-

-  SITE BOUNDARY
-  PROPOSED ROAD
-  EXISTING ROAD
-  CHANNEL

CONDITION:-
 THE LAYOUT APPROVAL IS VALID SUBJECT TO OBTAINING SANCTION FROM THE LOCAL BODY CONCERNED.

P.P.D NO. 53
 L.O APPROVED 2009
 VIDE LETTER No: LI/14329/09
 DATED : 10/11/2009

FOR MEMBER SECRETARY
 CHENNAI METROPOLITAN
 DEVELOPMENT AUTHORITY



PUZHAL PANCHAYAT UNION

LAYOUT OF HOUSE SITES IN S.No: 101, 102/1C1B AND 102/2B OF MATHUR VILLAGE.

SCALE : 1:800 (ALL MEASUREMENTS ARE IN METRE ONLY.)