

TOTAL EXTENT (1:30Ac): 5250 M²
 ROAD AREA : 1595 M²
 NO OF PLOTS : 21 NOs.





NOTE.

1. SPLAY 3.0M x 3.0M
2. MEASUREMENTS INDICATED ARE EXCLUDING THE SPLAY DIMENSION.
3. ROAD AREA WAS ALREADY HANDED OVER TO THE LOCAL BODY VIDE GIFT DEED DOC.NO. 2484/08. DATED. 6.3.08.

CONDITION.

SEPTIC TANK WITH UPFLOW FILTERS HAVE TO BE PROVIDED FOR SEWAGE DISPOSAL IN EACH PLOT.

LEGEND.

-  SITE BOUNDARY
-  PROPOSE ROAD
-  EXISTING ROAD
-  CHANNEL.



THIRUVALLUR PANCHAYAT UNION

LAY OUT OF HOUSE SITES IN SURVEY NO. 765/1,2,5 OF

PAKKAM VILLAGE

SCALE · 1 : 800. (ALL DIMENSIONS ARE IN METRE)

PPD NO 8
 LO 2008

APPROVED

VIDE LETTER NO : LI/26208/07
 DATED : 9/04/08

OFFICE COPY

MEMBER SECRETARY,
 CHENNAI METROPOLITAN
 DEVELOPMENT AUTHORITY

