


TOTAL EXTENT : 900 M<sup>2</sup> (30)  
 SPLAY AREA : 5 M<sup>2</sup>  
 NO. OF PLOTS : 4

**NOTE :**

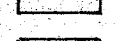
1. SPLAY 3.0M X 3.0M
2. MEASUREMENTS INDICATED ARE EXCLUDING THE SPLAY DIMENSIONS.
3.  SPLAY AREA TO BE LEFT AT SITE

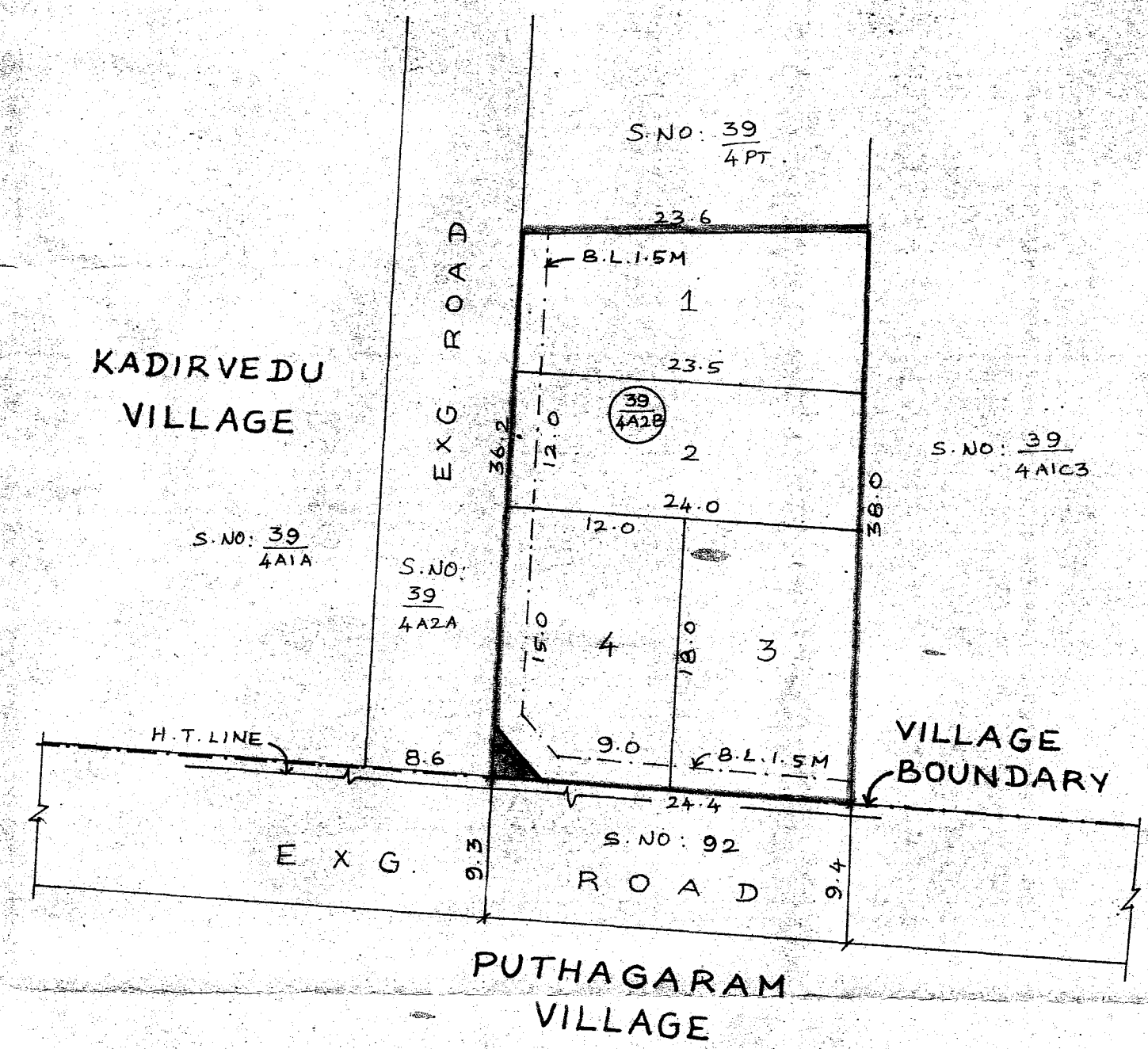
**CONDITION :**

THE FOLLOWING CONDITIONS OF PWD STIPULATED IN THE CHIEF ENGINEER PWD., WRO., CHENNAI REGION, CHEPAUK, CH-5. LETTER NO. TS(3)/6810/2006 DT: 07.08.2006 ARE TO BE COMPLIED BY THE APPLICANT WHILE FORMATION OF THE LAYOUT.

1. THE GROUND LEVEL OF THE SITE SHOULD BE RAISED FOR A HEIGHT OF ATLEAST (+)1.50M ABOVE THE EXISTING GROUND LEVEL WITH PROPER CONSOLIDATION TO AVOID INUNDATION DURING RAINY SEASON.
2. THERE SHOULD NOT BE ANY HINDRANCE TO THE FREE FLOW OF RAIN WATER LEADING TO NATURAL DRAINAGES OR TO THE PROPOSED KORATTUR TANK SURPLUS COURSE.
3. THE PROMOTER SHOULD PROVIDE PROPER DRAINAGE ARRANGEMENTS IN THE REFERENCE LAND AT THEIR OWN COST.
4. THE PROMOTER SHOULD PROVIDE RAIN WATER HARVESTING ARRANGEMENT, IN THE SITE UNDER REFERENCE AT THEIR OWN COST.
5. THE PROMOTER SHOULD ABIDE BY THE RULES AND REGULATION OF PUBLIC WORKS DEPARTMENT FROM TIME TO TIME.
6. FAILURE TO COMPLY WITH ANY OF THE ABOVE CONDITIONS, PWD RESERVES THE RIGHT TO WITHDRAW THE PERMISSION GRANTED.

**LEGEND :**

-  SITE BOUNDARY
-  EXISTING ROAD
-  SPLAY



P.P.D L.O NO : 30 / 2007  
 APPROVED  
 VIDE LETTER NO : LI/19062/2006  
 DATED : 16/04/2007

FOR MEMBER - SECRETARY  
 CHENNAI METROPOLITAN  
 DEVELOPMENT AUTHORITY



PUZHAL PANCHAYAT UNION  
 SUB DIVISION OF HOUSE SITES IN S.NO. 39/4A2B OF  
 KADIRVEDU VILLAGE.

SCALE : 1 : 400 (ALL MEASUREMENTS ARE IN METRE)