




TOTAL EXTENT : 2150M²
 NO. OF PLOTS : 2

LEGEND :

-  SITE BOUNDARY
-  EXISTING ROAD
-  STREET ALIGNMENT

P.P.D. NO : 14
 L.O. : 2007
 APPROVED
 VIDE LETTER NO LI/18236/2005
 DATED 21/02/2007
 OFFICE COPY
 FOR MEMBER - SECRETARY
 CHENNAI METROPOLITAN
 DEVELOPMENT AUTHORITY

SHOLAVARAM PANCHAYAT UNION
 SUB-DIVISION OF HOUSE SITES IN S.NO.115/10A2A1 (AS PER FMB) &
 S.NO.115/102A (AS PER PATTAH) OF PADIYANALLUR VILLAGE.

SCALE : 1 : 400

