




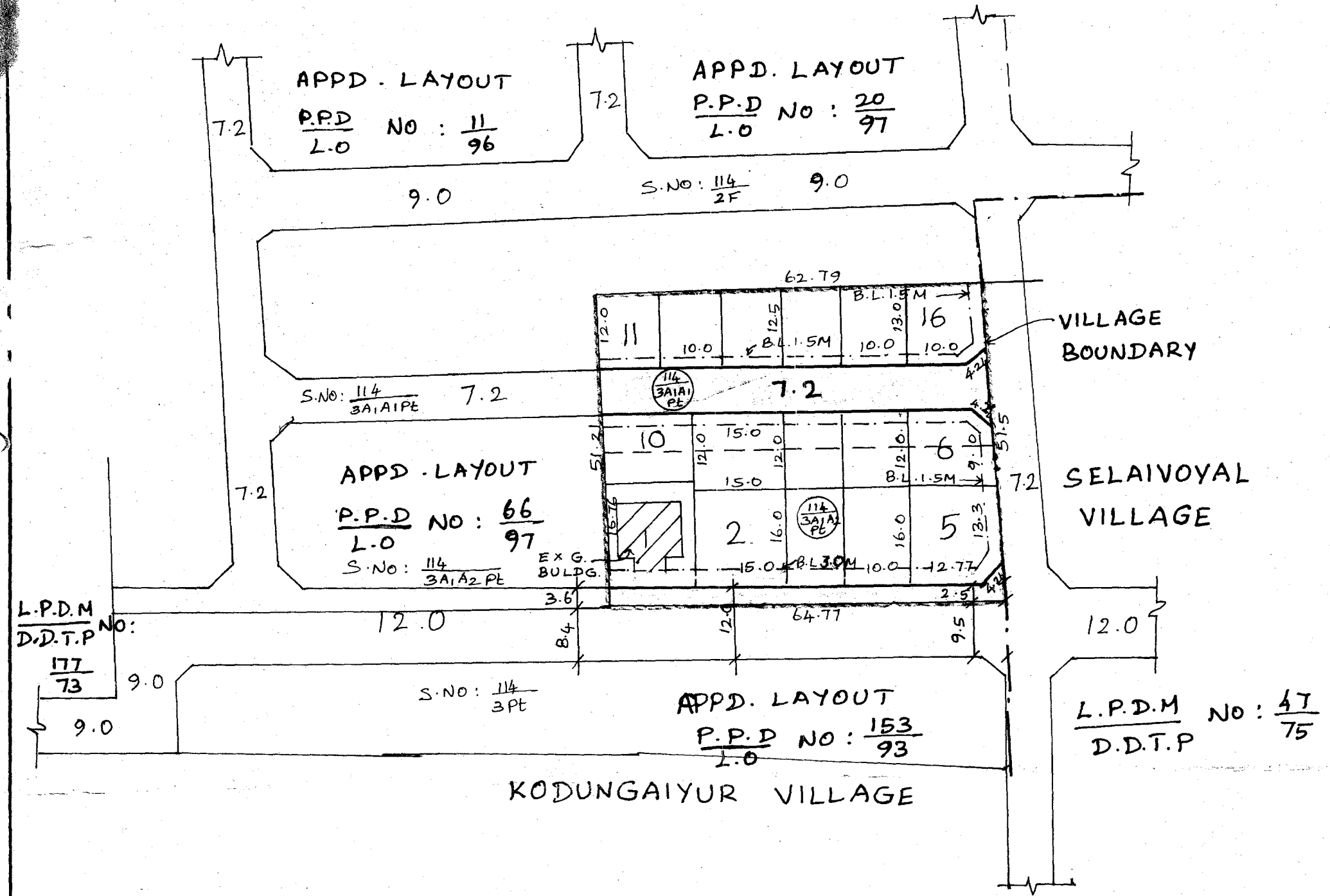
TOTAL EXTENT : 3318M<sup>2</sup>  
 ROAD AREA : 672M<sup>2</sup>  
 NO OF PLOTS : 16

**NOTE :**

1. SPLAY 3.0M X 3.0M
2. MEASUREMENTS INDICATED ARE EXCLUDING SPLAY DIMENSIONS
3. ROAD AREA ALREADY HANDED OVER TO THE LOCAL BODY VIDE GIFT DEED DOC.NO. 6709/06 dt. 11.8.06

**LEGEND :**

-  SITE BOUNDARY
-  PROPOSED ROAD
-  EXISTING ROAD



P.P.D NO : 107  
 L.O 2006  
 APPROVED  
 VIDE LETTER NO : LI/20102/06  
 DATED : 20/10/2006

OFFICE COPY

FOR MEMBER - SECRETARY  
 CHENNAI METROPOLITAN  
 DEVELOPMENT AUTHORITY

MADHAVARAM MUNICIPALITY

LAYOUT OF HOUSE SITES IN S.NO. 114/3A1A1Pt & 114/3A1A2Pt OF MADHAVARAM VILLAGE.

SCALE : 1 : 800

