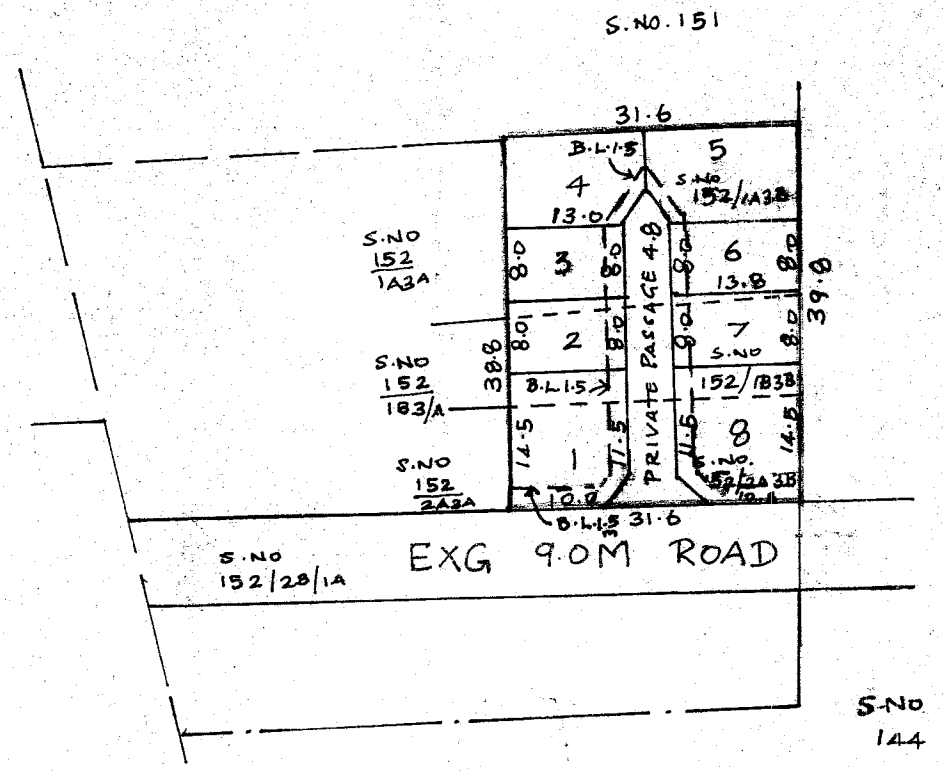




TOTAL EXTENT : 1250 M<sup>2</sup>  
NO OF PLOTS : 8 Nos



**LEGEND**


-  SITE BOUNDARY
-  EXISTING ROAD

PPD NO : 69 / 2005  
L.O

APPROVED

VIDE LETTER NO : LI/8151/2004  
DATED : 18/7/2005

FOR MEMBER SECRETARY  
CHENNAI METROPOLITAN  
DEVELOPMENT AUTHORITY



ST. THOMAS MOUNT PANCHAYAT UNION  
SUB-DIVISION OF HOUSE SITES IN S.NO: 152/1A3B, 1B3B & 152/2A3B OF  
OKKIYAMTHORAI PAKKAM VILLAGE.

SCALE : 1: 800