




TOTAL EXTENT [1.20 AC] 4856 M<sup>2</sup>.  
 ROAD AREA 1333 M<sup>2</sup>.  
 NO. OF PLOTS 22

NOTE :

1. SPLAY 3.0m x 3.0m
2. ROAD AREA HAS ALREADY HANDED OVER TO THE LOCAL BODY VIDE GIFTDEED DOC. NO: 9827/04 dt 29.12.2004 & RECTIFICATION DEED NO: 1766/2005 dt 4.3.2005.
3. MEASUREMENTS INDICATED ARE EXCLUDING SPLAY DIMENSION.

LEGEND

-  SITE BOUNDARY
-  PROPOSED ROADS
-  EXISTING ROADS

PPD NO 28 1/6  
 LO 2005  
 APPROVED  
 VIDE LETTER NO: 41/2092/2005  
 DATED: 11/4/2005  
 OFFICE COPY  
 FOR MEMBER SECRETARY  
 CHENNAI METROPOLITAN  
 DEVELOPMENT AUTHORITY

KUNDRATHUR TOWN PANCHAYAT  
 LAY OUT OF HOUSE SITES IN S.NO: 194/2 & 326/1  
 OF KUNDRATHUR VILLAGE.  
 SCALE : 1 : 800

