




TOTAL EXTENT : 5989 M²
 ROAD AREA : 1376 M²
 NO. OF PLOTS : 28 NOS.

NOTE

1. SPLAY 3.0 X 3.0 M
2. MEASUREMENTS INDICATED ARE EXCLUDING SPLAY DIMENSIONS.
3. ROAD AREA WAS ALREADY HANDED OVER TO THE LOCAL BODY VIDE GIFT DEED DOC NO: 7158/2005 DATED: 5.10.05

LEGEND

-  SITE BOUNDARY
-  EXISTING ROAD
-  PROPOSED ROAD

PPD L.O NO. 104^{1.6} / 2005

APPROVED

VIDE LETTER NO : L1/25528/05
 DATED : 15/11/05

FOR MEMBER-SECRETARY
 CHENNAI METROPOLITAN
 DEVELOPMENT AUTHORITY

ST. THOMAS MOUNT PANCHAYAT UNION

LAYOUT OF HOUSE SITES IN S.NO. 120 OF

JALLADAMPETTAI VILLAGE

SCALE : 1 : 800

