




TOTAL EXTENT : 1085 M<sup>2</sup>  
 ROAD AREA : 395 M<sup>2</sup>  
 NO. OF PLOTS : 3 NOS.

NOTE:

1. SPLAY 3.0M X 3.0M
2. MEASUREMENT INDICATED ARE EXCLUDING SPLAY DIMENSION.
3. ROAD AREA WAS ALREADY HANDED OVER TO THE LOCAL BODY. VIDE GIFT DEED DOCUMENT NO: 5100/2004, DT: 5-08-2004.

LEGEND:

-  SITE BOUNDARY
-  PROPOSED ROAD
-  EXISTING ROAD

P.P.D. NO: 115 (1-c)  
 L.O. NO: 2004  
 APPROVED  
 VIDE LETTER NO: L/27060/2004  
 DATED: 08-10-2004

OFFICE COPY

FOR MEMBER SECRETARY  
 CHENNAI METROPOLITAN  
 DEVELOPMENT AUTHORITY

VILLIVAKKAM PANCHAYAT UNION  
 SUB DIVISION OF HOUSE SITES IN S.NO: 5/2C2PT OF SIVABUDAM VILLAGE.  
 SCALE : 1:400

