

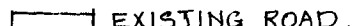


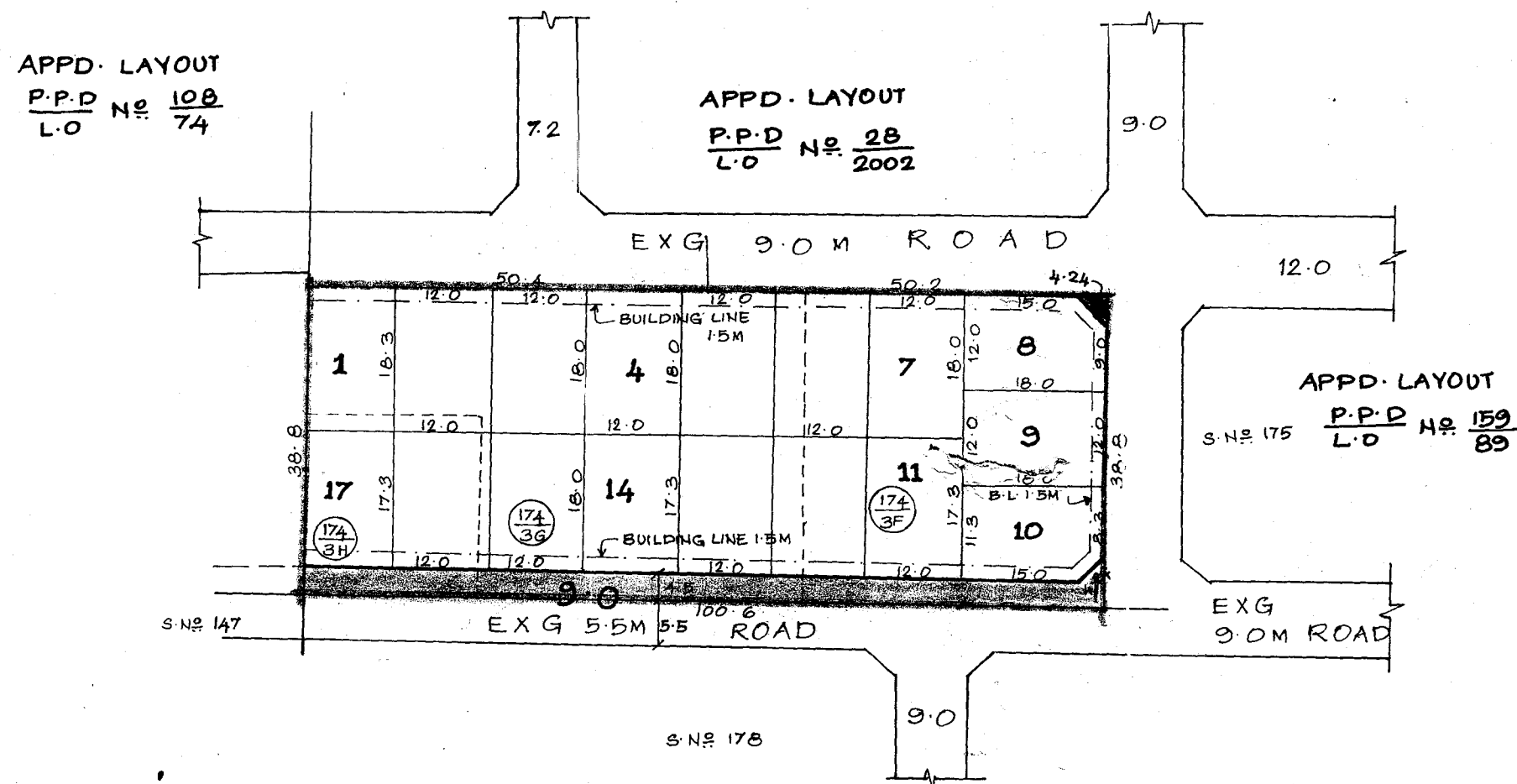
TOTAL EXTENT : 3845 M<sup>2</sup>  
 ROAD AREA : 361 M<sup>2</sup>  
 NO OF PLOTS : 17

**NOTE :-**

1. SPLAY 3.0 M X 3.0 M
2. MEASUREMENTS INDICATED ARE EXCLUDING SPLAY DIMENSION.
3. ROAD AREA WAS ALREADY HANDED OVER TO THE LOCAL BODY.  
 VIDE GIFT DEED DOC. NR. 2878 , DATED :- 14/05/2003 .

**LEGEND :-**

-  SITE BOUNDARY
-  PROPOSED ROAD
-  EXISTING ROAD.



APPD. LAYOUT  
 P.P.D No 108  
 L.O No 74

APPD. LAYOUT  
 P.P.D No 28  
 L.O No 2002

APPD. LAYOUT  
 S.No 175  
 P.P.D No 159  
 L.O No 89

APPD. LAYOUT  
 LPDM No 211  
 D.T.P No 74

P.P.D No 55 Ac  
 L.O No 2003

**APPROVED**  
 VIDE LETTER NO : L1/13469/2003  
 DATED : 13/06/2003

**OFFICE COPY**

FOR MEMBER SECRETARY  
 CHENNAI METROPOLITAN  
 DEVELOPMENT AUTHORITY



**SEMBAKKAM TOWN PANCHAYAT**

LAYOUT OF HOUSE SITES IN S.No 174/3F , 174/3G & 174/3H OF

RAJAKILPAKKAM VILLAGE .

SCALE :- 1 : 800 .