


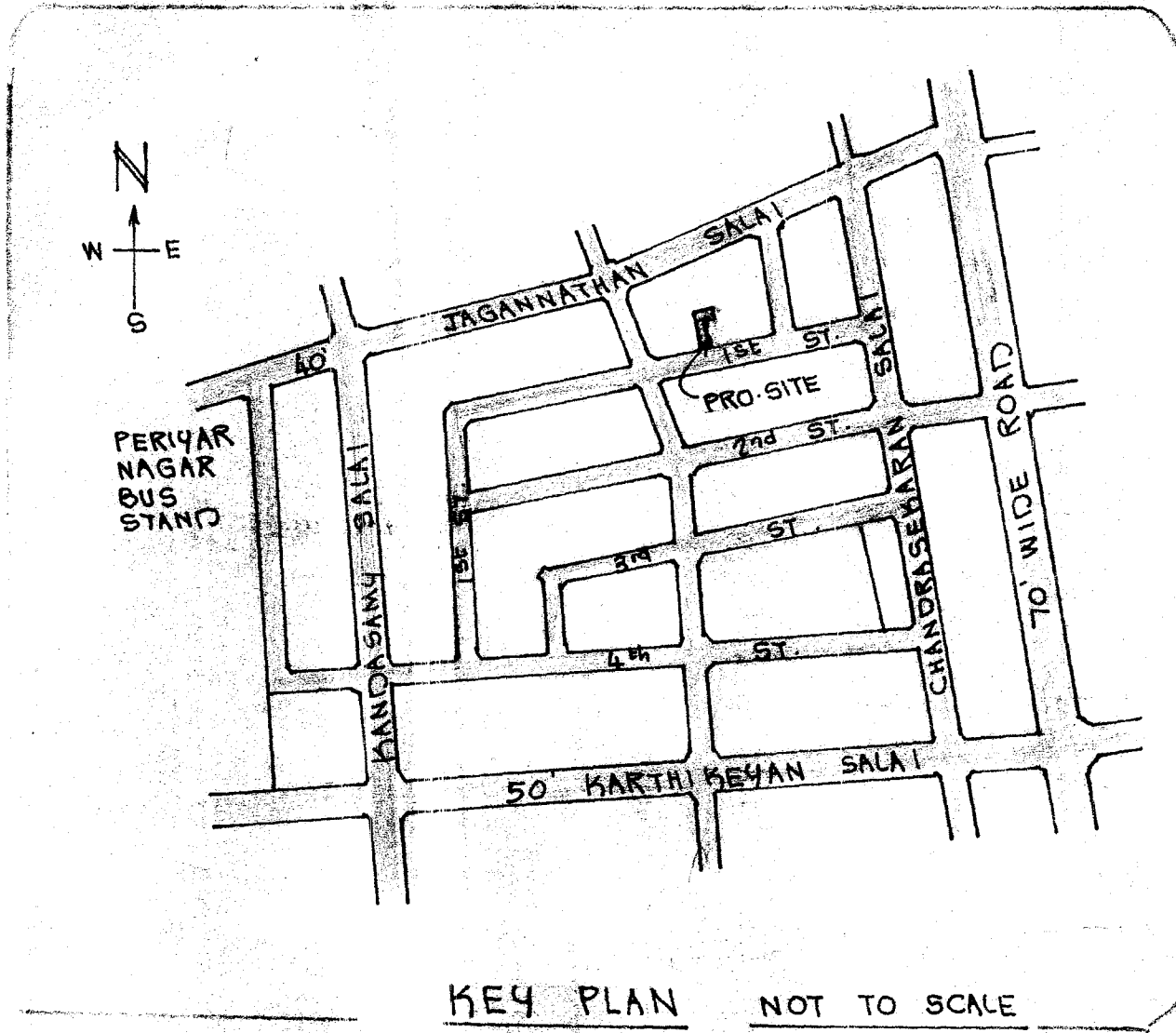
PLAN FOR SUB-DIVISION OF
 LAND AT PLOT NO 304,
 FIRST STREET, PERIYAR
 NAGAR, R.S. NO 382/1,
 T.S. NO 129, BLOCK NO 32 D
 OF PERAVALLUR VILLAGE,
 CHENNAI-600 082. DIV. NO 50
 ZONE IV SCALE 1" = 12' 0" (1:150)

REFERENCE :
 SUB-DIVISION SHOWN IN RED
 ROADS SHOWN IN GREEN
 BOUNDARY SHOWN IN BLACK

P. Venkatesh
 (P. VENKATESH)

OWNER :

V. BALASUBRAMANI, B.Arch., A.I.I.A., M.C.A.,
 ARCHITECT & VALUER.
 GOVT. OF INDIA REGD. VALUER CI/407 98-99
 Regd. No. 10712 Council of Architecture
 Class I Licensed Surveyor R. A. No: 3
 CORPORATION OF CHENNAI,
 No: 3, Paper Mills Road, First Floor,
 NEAR PERAMBUR CHURCH, CHENNAI-600 011,

GURU CONSULTANTS Ph: 5571774



PORTION	OWNER	EXTENT IN		BUILT UP AREA	COVERAGE	F.S.I.
		SQ.FT.	SQ.M.			
304 B	P. VENKATESH	1959.5	181.60 184.44	VACANT		

FOR MEMBER SECRETARY
 CHENNAI METROPOLITAN
 DEVELOPMENT AUTHORITY
APPROVED
 Subject to the conditions in this
 Office Lr. No. L1/31928/99
 Dated 11.07.2000
 P.P.D. No. 57
 L.O. 2000

PLOT NO C 299
 T.S. NO 124

PLOT NO C 298
 T.S. NO 123

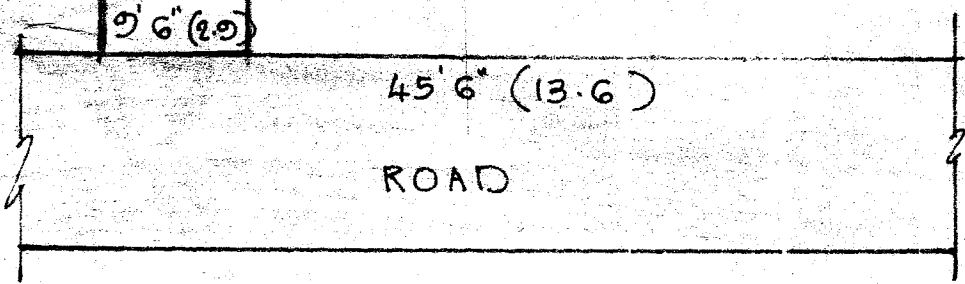
PLOT NO 304 B
 VACANT
 1513 SQ.FT.
 446.5
 1959.5 SQ.FT.

FOR MEMBER SECRETARY
 CHENNAI METROPOLITAN
 DEVELOPMENT AUTHORITY
APPROVED
 Subject to the conditions in this
 Office Lr. No. L1/31928/99
 Dated 11.07.2000
 P.P.D. No. 57
 L.O. 2000
OFFICE USE

PLOT NO C 303 T.S. NO 128

PLOT NO C 305 T.S. NO 130

SUB-DIVISION PLAN



78' 0" (23.8)

46' 6"

47' 0"

9' 6" (2.9)

31' 6"

36' 6" (11.8)

44' 6"

36' 0" (10.97)

PLOT NO 304 B
 VACANT

1513 SQ.FT.
 446.5
 1959.5 SQ.FT.

44' 6" (13.6)

PLOT NO C 299
 T.S. NO 124

PLOT NO C 298
 T.S. NO 123